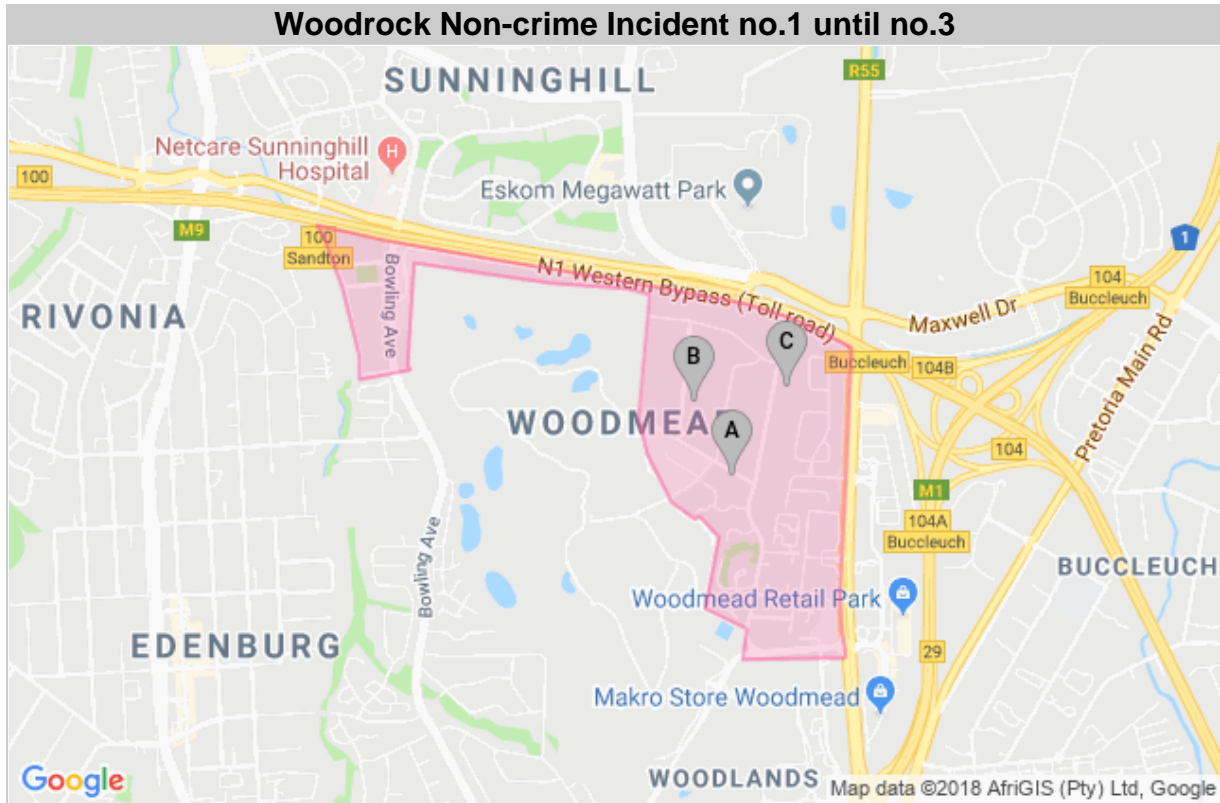


---

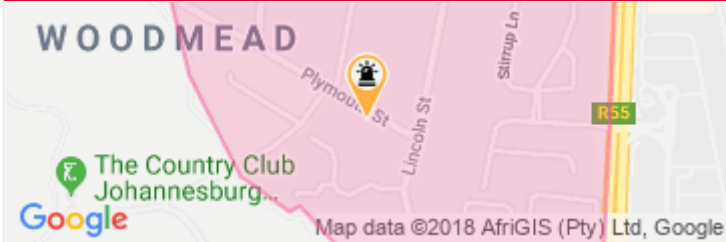
*No Crime incidents have been recorded.*

# Woodrock



## Woodrock Non-crime #1


Marker "A"



Group: Building  
 Group Type: Open Gates  
 Area: Woodrock  
 Address: 18 Plymouth St, Woodmead, Sandton, 2157, South Africa  
 Incident date / Time: 2018-11-29 07:10  
 Latitude: -26.0496319  
 Longitude: 28.085055499999953  
 Ref. No.: NCM001390  
 User Name: Control Admin

## Photos

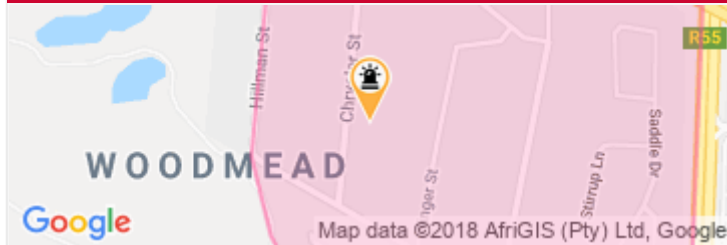
Click on the image to view full size:



## Notes

2018/11/29 - 10:07:0

The gate was found wide open at No.18 Plymouth Street. The Reaction Officer dialled the intercom, informed the client Mrs Jennifer Gill and he closed the gate.



Group: Building  
 Group Type: Open Gates  
 Area: Woodrock  
 Address: 8 Chrysler St, Woodmead, Sandton, 2191, South Africa  
 Incident date / Time: 2018-11-29 07:05  
 Latitude: -26.04666  
 Longitude: 28.083380000000034  
 Ref. No.: NCM001389  
 User Name: Control Admin

## Photos

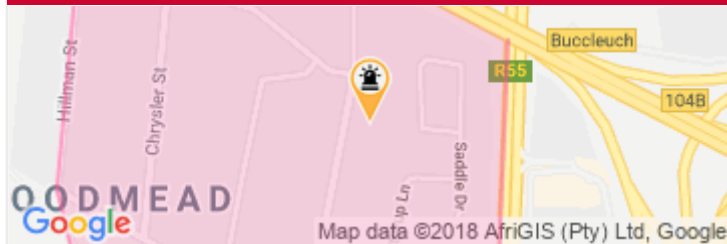
Click on the image to view full size:



## Notes

**2018/11/29 - 10:04:0**

The gate was found wide open at No.8 Chrysler Street, Non-24/7 Client, Adt Client. The Reaction Officer dialled the intercom, informed the client and he closed the gate.



Group: Building  
 Group Type: Open Gates  
 Area: Woodrock  
 Address: 46 Lincoln St, Woodmead, Sandton, 2191, South Africa  
 Incident date / Time: 2018-11-20 09:55  
 Latitude: -26.04604  
 Longitude: 28.087549999999965  
 Ref. No.: NCM001351  
 User Name: Control Admin

## Photos

Click on the image to view full size:

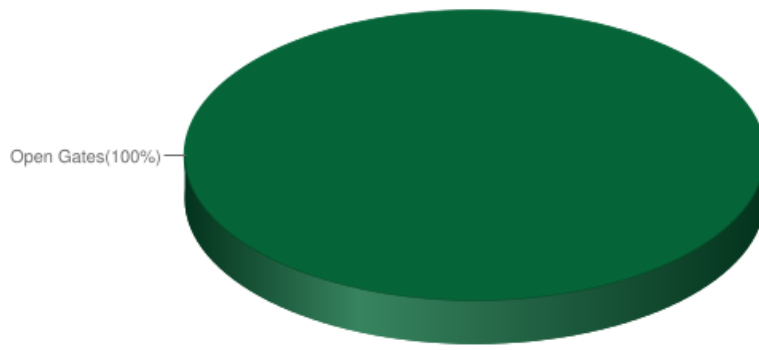


## Notes

**2018/11/20 - 10:36:5**

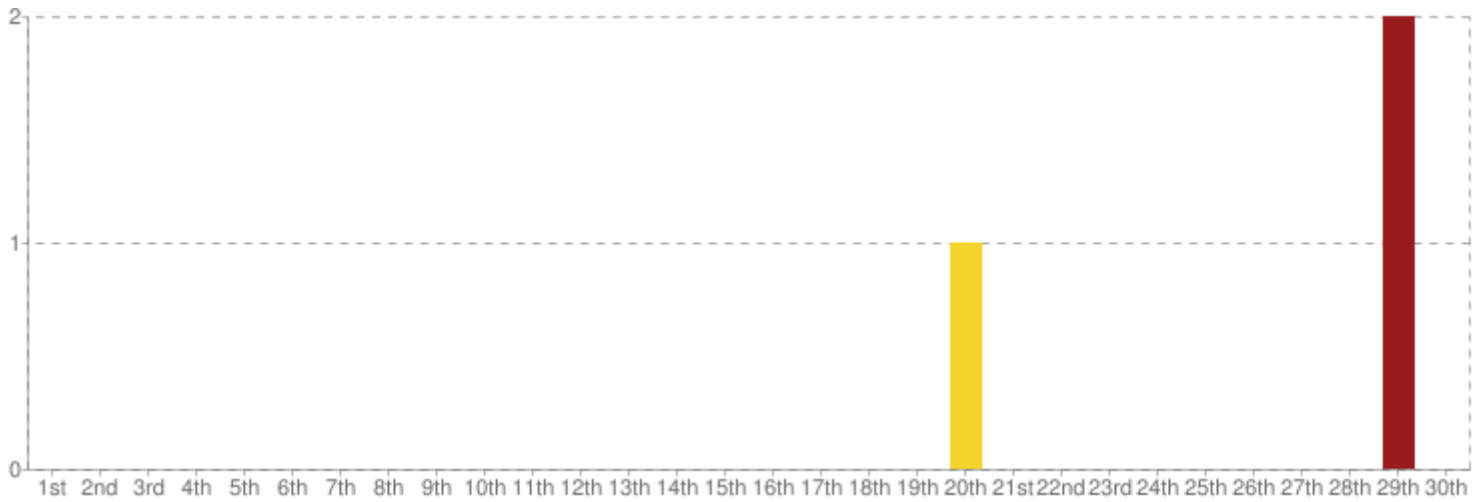
The gate was found wide open at No.46 Lincoln Street. The Reaction Officer dialled the intercom, informed the client Mr Grant Jankes and he closed the gate.

### Non-crime Incidents by Percentage

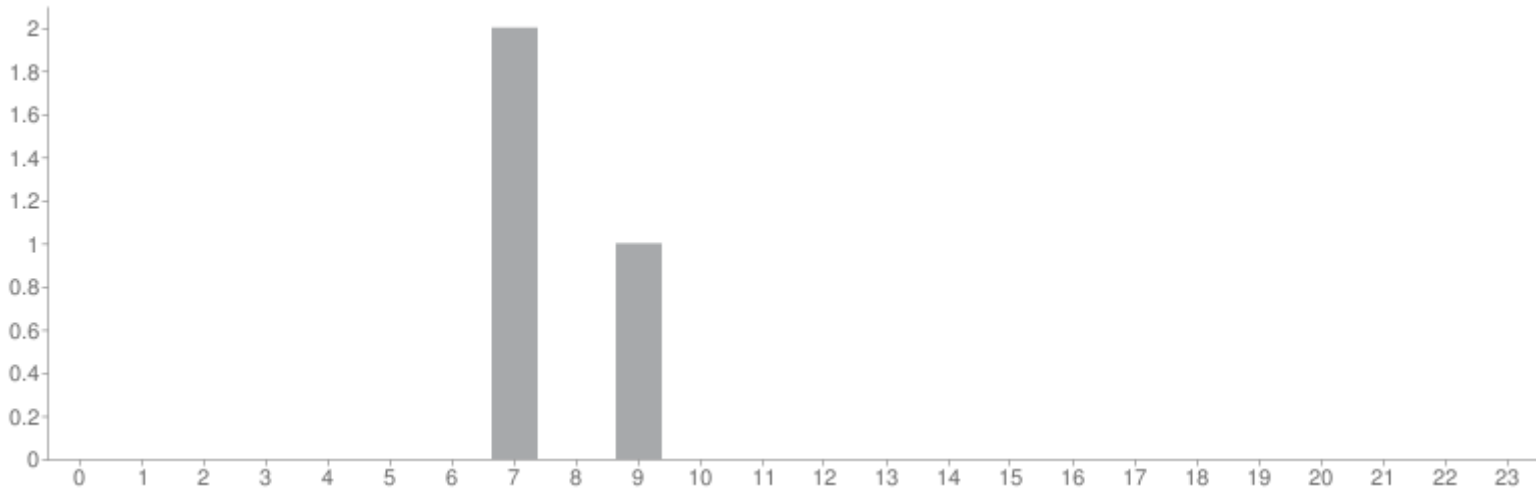


Incident Type	Qty
Open Gates	1
Total Incident	1

### Non-Crime Incidents Trend Chart - November 2018



### Non Crime Incidents Trend Chart - Time



# Woodrock



## Service #1

Marker "A"



Ref. No: SM00904  
User Name: Control Admin  
Incident date / Time: 2018-11-21 11:10  
Group: Roads and Pavements  
Group Type: Construction  
Area: Woodrock  
Address: Packard St, Khyber Rock, Sandton, 2157, South Africa  
Latitude: -26.0537858  
Longitude: 28.08519960000001  
Email report to: N/A  
Tracking Reference: Johannesburg Roads Agency  
Tracking Date Reported: 2018-11-21  
Tracking Status: Open

## Photos

Click on the image to view full size:





**Notes**

**2018/11/21 - 11:23:4**

Johannesburg Roads Agency employees were reported busy fixing potholes along Packard Street. The Reaction Officer spoke to the Team Leader Fortunate driving a marked JRA Isuzu Truck registration number DR 81 CH GP.

**Service #2**

*Marker "B"*



Ref. No: SM00899  
 User Name: Control Admin  
 Incident date / Time: 2018-11-20 13:40  
 Group: Roads and Pavements  
 Group Type: Construction  
 Area: Woodrock  
 Address: Khyber Rock, Sandton, 2157, South Africa  
 Latitude: -26.0537858  
 Longitude: 28.08519960000001  
 Email report to: N/A  
 Tracking Reference: Cochrane Construction  
 Tracking Date Reported: 2018-11-20  
 Tracking Status: Open

**Photos**

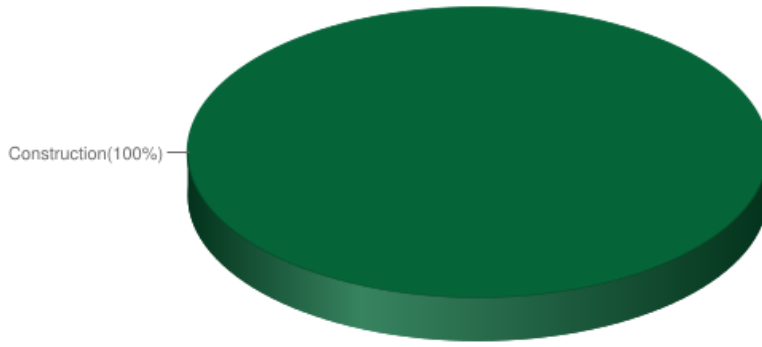
Click on the image to view full size:



**2018/11/20 - 03:03:1**

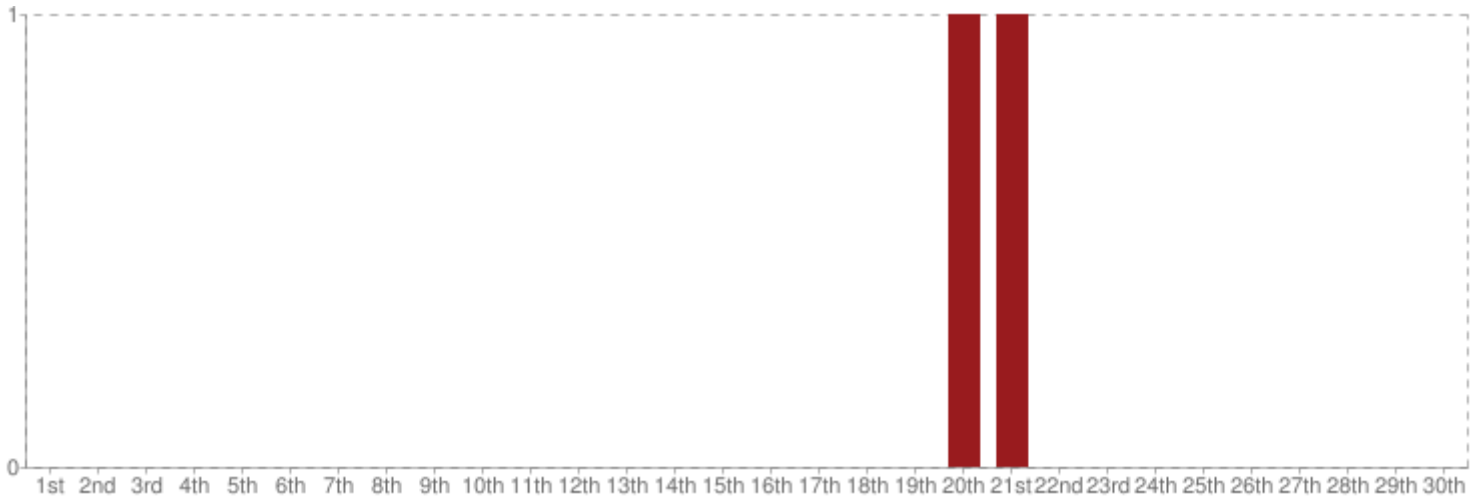
Cochrane Construction employees were reported busy fixing potholes in Khyber Rock. The Reaction Officer spoke to the team Leader Jimmy driving a white Toyota Hilux bakkie registration number HR 75 TZ GP.

### Service Incidents by Percentage

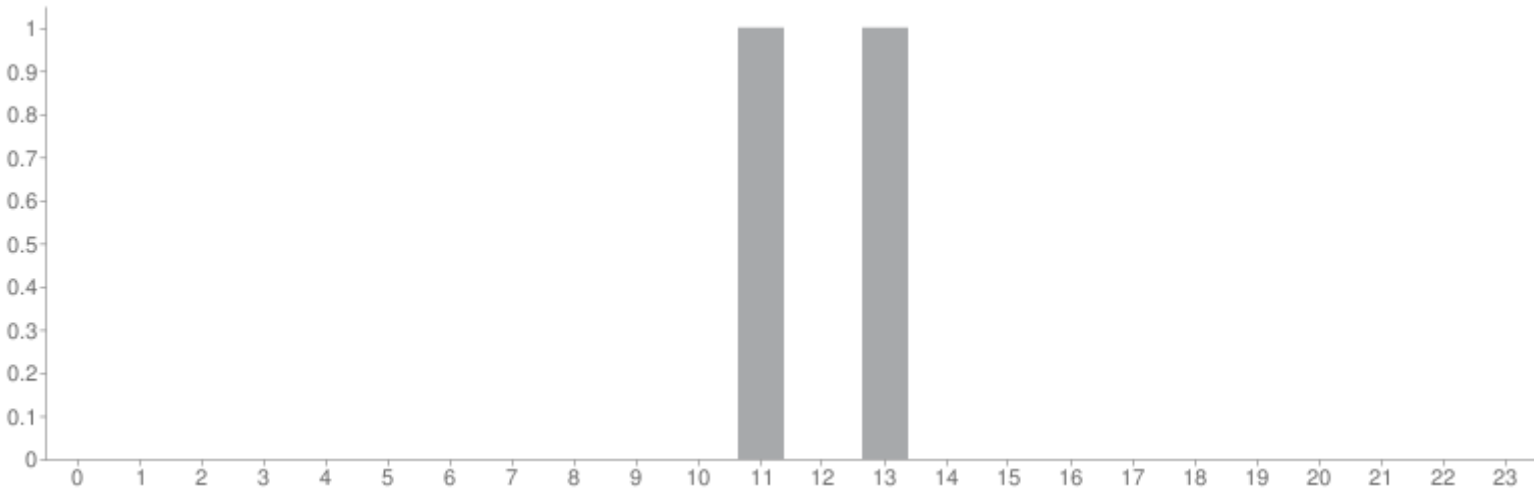


Incident Type	Qty
Construction	1
Total Incident	1

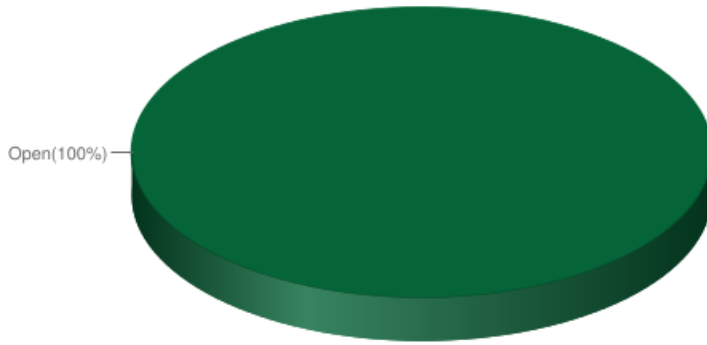
### Services Incidents Trend Chart - November 2018



### Services Incidents Trend Chart - Time







Type	Qty
Open	2
Closed	0

---

*No Service Provision incidents have been recorded.*

*No Mapping incidents have been recorded.*