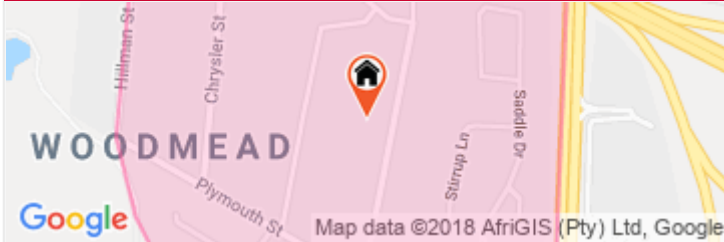


Woodrock



Woodrock Crime #1

Marker "A"



Group: Non-contact Crimes
 Group Type: Break-In: Attempt
 Area: Woodrock
 Address: 39 Lincoln St, Woodmead, Sandton, 2191, South Africa
 Incident date / Time: 2018-06-19 18:35
 Latitude: -26.04696
 Longitude: 28.086220000000026
 Ref. No.: CRM00201806203
 User Name: Control Admin

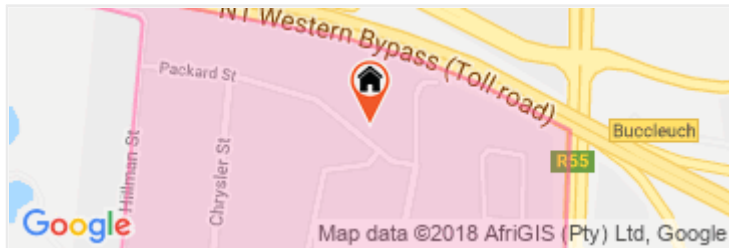
Notes

2018/06/20 - 03:49:1

A Khyber Rock resident Mrs Asmer of No.39 Lincoln Street phoned in requesting a response vehicle to her premise. It was after the truck tried to forced entry into her premise pretended as if they were coming from City of Johannesburg. When B75 arrived, the truck was gone and it was reported that it was for the second time this truck coming to her premise.

Woodrock Crime #2

Marker "B"



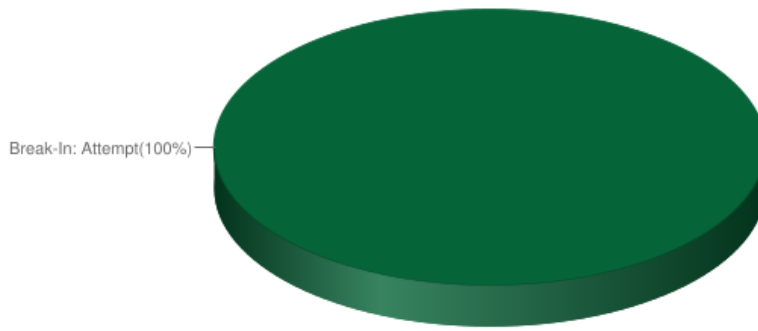
Group: Non-contact Crimes
Group Type: Break-In: Attempt
Area: Woodrock
Address: 21 Packard St, Woodmead, Sandton, 2191, South Africa
Incident date / Time: 2018-06-10 21:05
Latitude: -26.0443353
Longitude: 28.086220499999968
Ref. No.: CRM00201806113
User Name: Control Admin

Notes

2018/06/11 - 04:11:4

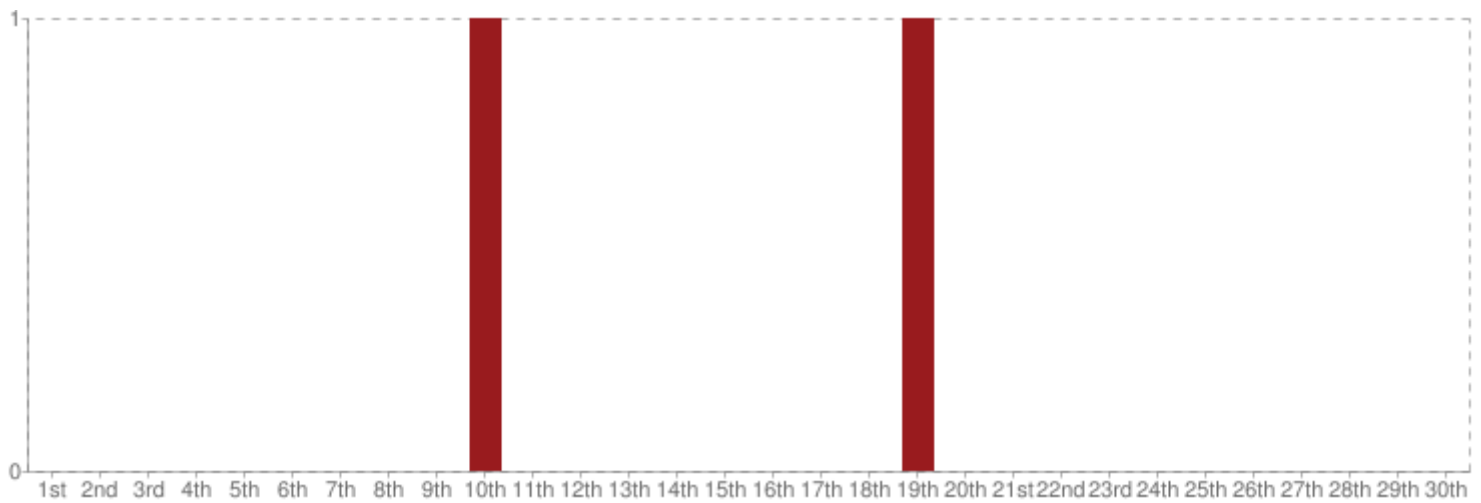
An attempted house break-in was reported at No.21 Packard Street. B06 and B75 dispatched, B06 arrived first on scene, found the gate half open. On further investigation, it was discovered that the suspects broke the aluminium window handle, the alarm system went off and the suspects ran away. It was not known how the suspect gained access into the property but possible at the gate. The house was secured with wall with an electric fence on top, but electric fence was out of order. Nothing was reported stolen from the property. The client Mr Sebregts did not want SAPS to be informed.

Crime Incidents by Percentage

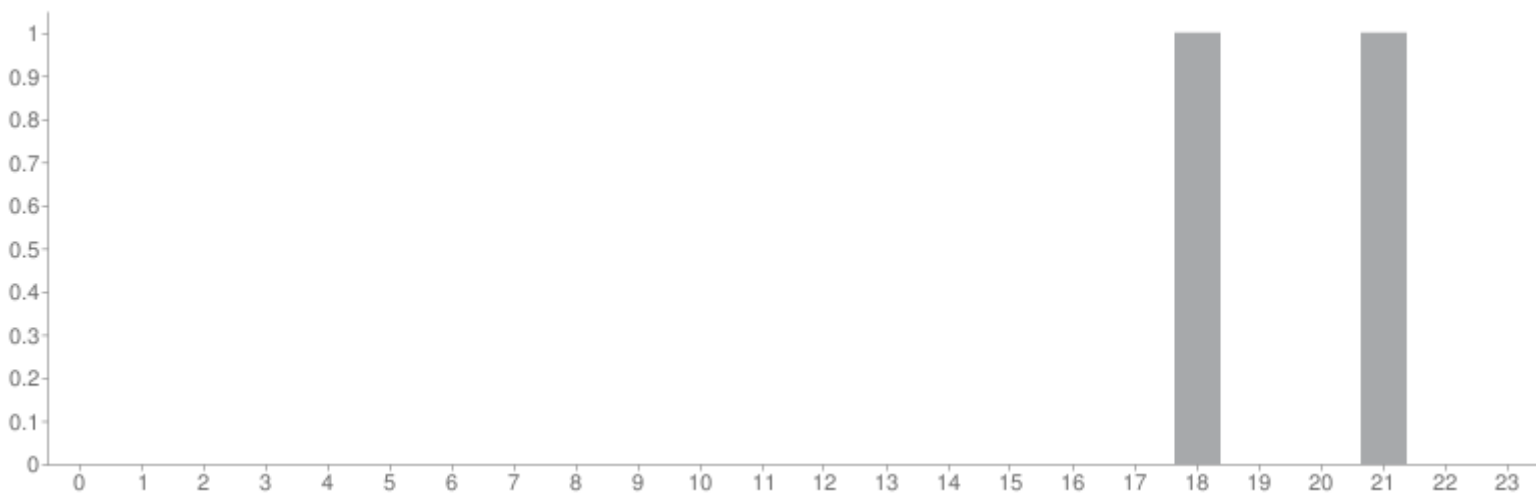


Incident Type	Qty
Break-In: Attempt	1
Total Incident	1

Crime Incidents Trend Chart - June 2018



Crime Incidents Trend Chart - Time



Woodrock



Woodrock Non-crime #1 Marker "A"



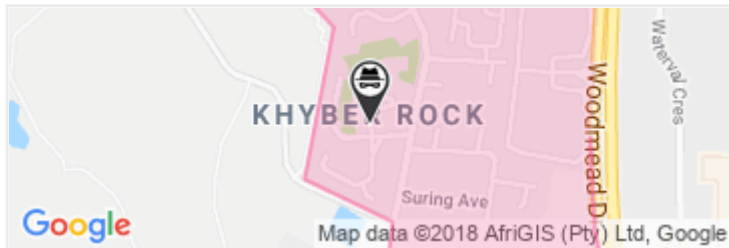
Group: Suspicious
 Group Type: Suspicious Vehicle
 Area: Woodrock
 Address: Cnr Suring Ave & Lincoln St, Khyber Rock, Sandton, 2157, South Africa
 Incident date / Time: 2018-06-24 10:20
 Latitude: -26.055356
 Longitude: 28.08589699999993
 Ref. No.: NCM00820
 User Name: Control Admin

Notes

2018/06/25 - 03:37:4

A suspicious vehicle was reported driving down Corner Suring Avenue and Lincoln Street. B75 went to investigate, on his arrival confirmed two ladies teaching each other of how to drive the vehicle.

Woodrock Non-crime #2 Marker "B"



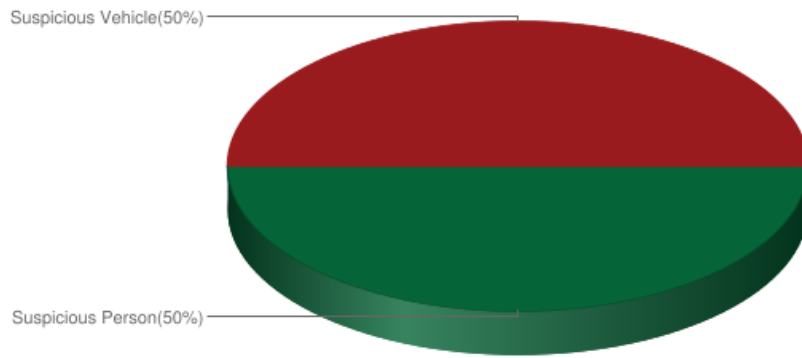
Group: Suspicious
Group Type: Suspicious Person
Area: Woodrock
Address: Garnet Complex, Khyber Rock, Sandton, 2157, South Africa
Incident date / Time: 2018-06-04 17:10
Latitude: -26.0540427
Longitude: 28.08526710000001
Ref. No.: NCM00784
User Name: Control Admin

Notes

2018/06/05 - 12:36:1

A suspicious man driving a white Opel Corsa registration number not taken was reported dialling the intercom with an intern to gain access into Unit Garnet Complex. According to client the man was claiming to be from Vodacom and was coming to deliver the parcel. The domestic worker Nomakhosi refused open the gate and told the man that she was not told that there was a visit to expect. The man drove away. SAPS informed to check if there was a BOLO out car or person and as well 24/7 patrol vehicles.

Non-crime Incidents by Percentage

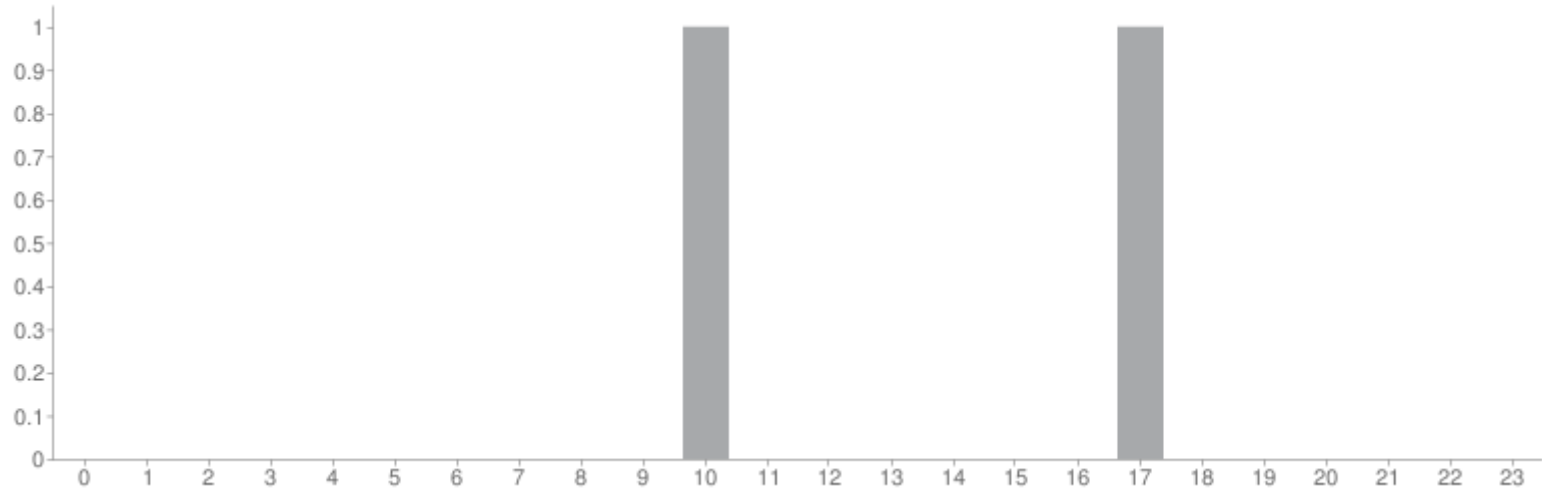


Incident Type	Qty
Suspicious Vehicle	1
Suspicious Person	1
Total Incident	2

Non-Crime Incidents Trend Chart - June 2018



Non Crime Incidents Trend Chart - Time



Woodrock



Service #1

Marker "A"



Ref. No: SM00587
 User Name: Control Admin
 Incident date / Time: 2018-06-09 17:45
 Group: Street lighting
 Group Type: Street Light: Contractors
 Area: Woodrock
 Address: Khyber Rock, Sandton, 2157, South Africa
 Latitude: -26.0537858
 Longitude: 28.08519960000001
 Email report to: N/A
 Tracking Reference: City Power
 Tracking Date Reported: 2018-06-09
 Tracking Status: Open

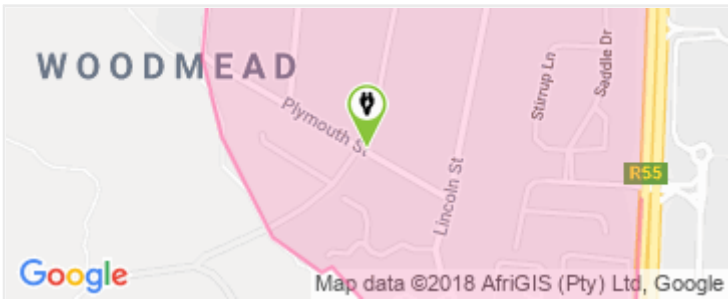
Notes

2018/06/11 - 11:37:0

City Power employees were reported busy fixing the street lights in Khyber Rock. Spoke to Supervisor Mr Robert Mathonsi driving a white Isuzu Truck registration number CC 78 BC GP.

Service #2

Marker "B"



Ref. No: SM00582
 User Name: Control Admin
 Incident date / Time: 2018-06-06 14:35
 Group: Electricity and gas supply
 Group Type: Electrician / Contractors
 Area: Woodrock
 Address: Plymouth St, Woodmead, Sandton, 2191, South Africa
 Latitude: -26.04907
 Longitude: 28.084371000000033
 Email report to: N/A
 Tracking Reference: Eskom
 Tracking Date Reported: 2018-06-06
 Tracking Status: Open

Notes

2018/06/06 - 03:38:5

Eskom employees were reported along Plymouth Street reading electric meters. Spoke to Supervisor George Molefe driving a marked Eskom Chevrolet bakkie registration number BL 41 MY GP

Service #3

Marker "C"



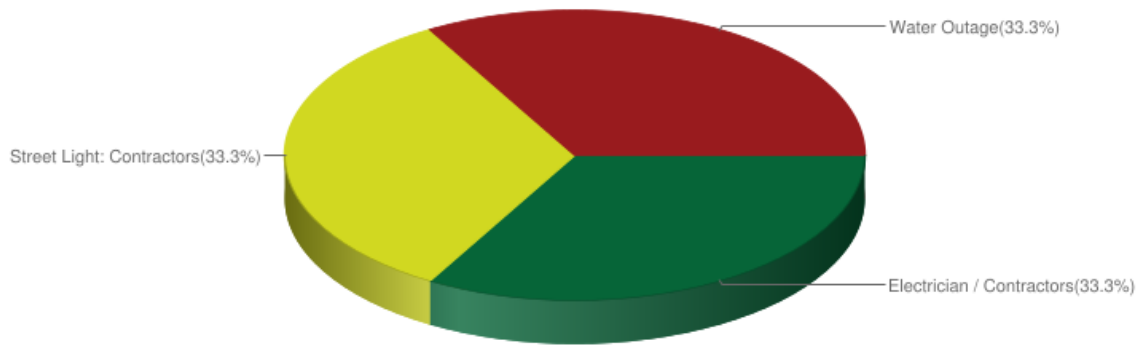
Ref. No: SM00573
 User Name: Control Admin
 Incident date / Time: 2018-06-02 08:45
 Group: Water Supply
 Group Type: Water Outage
 Area: Woodrock
 Address: Khyber Rock, Sandton, 2157, South Africa
 Latitude: -26.0537858
 Longitude: 28.085199600000001
 Email report to: N/A
 Tracking Reference: 8003957249
 Tracking Date Reported: 2018-06-02
 Tracking Status: Open

Notes

2018/06/04 - 04:10:2

A water outage was reported at Khyber Rock Village, The Pass, Lincoln Street, Khyber Court and Bernardino. JHB Water informed, reference number 8003957249 obtained.

Service Incidents by Percentage

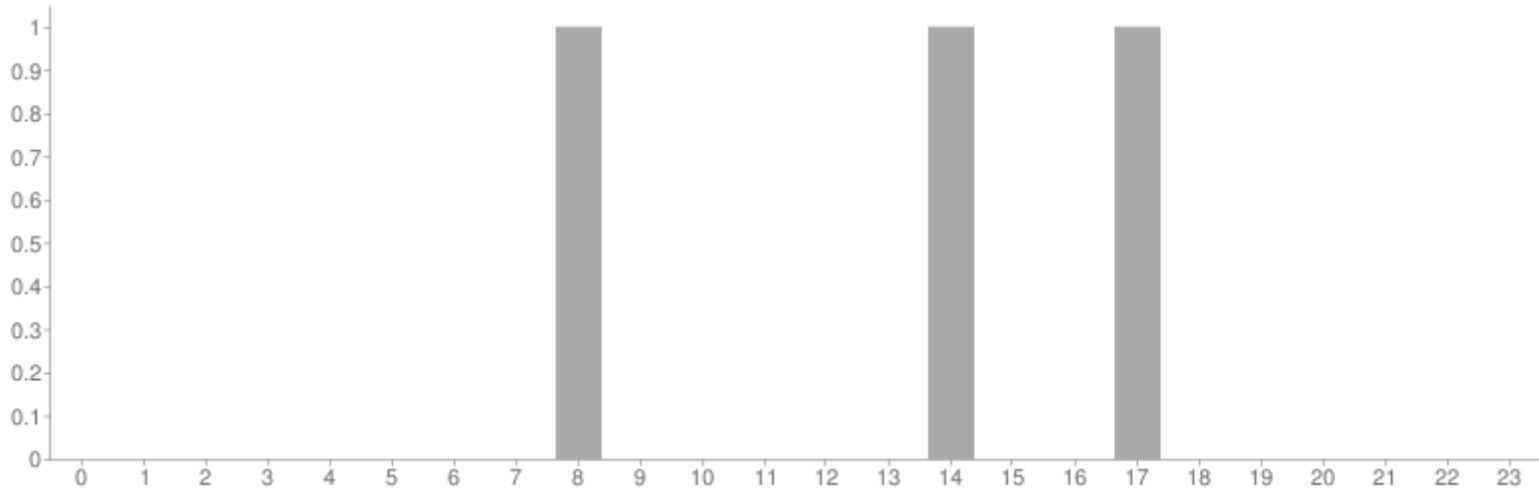


Incident Type	Qty
Street Light: Contractors	1
Electrician / Contractors	1
Water Outage	1
Total Incident	3

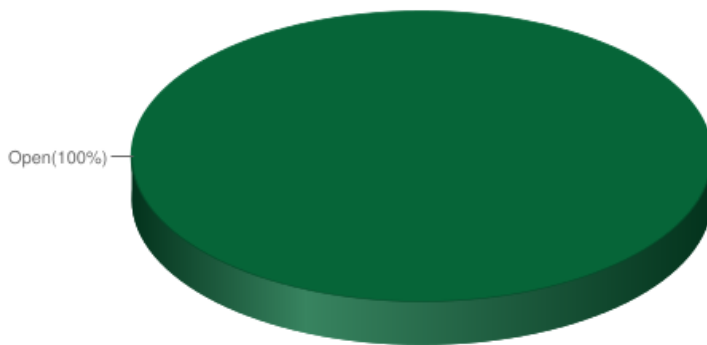
Services Incidents Trend Chart - June 2018



Services Incidents Trend Chart - Time



Services Incidents Open / Closed



Type	Qty
Open	3
Closed	0

No Service Provision incidents have been recorded.

No Mapping incidents have been recorded.